




People of the Midwest



The Moundbuilders

Monk's Mound




- Mississippian Culture
- 1000 BC to AD 1500s
- Farmers
- Used stone and bone to make tools
- Built large mounds as temples and burial mounds

The Kincaid Site



After the Moundbuilders: Woodland Indians

- Wyandot, Haudenosaunee, Shawnee, Miami, Ottawa
- Lived near the Great Lakes
- Farming, hunting, fishing
- Wood-framed houses



- **Plains Indians:**

- Iowa, Kaw (Kansa), Missouria, Omaha, Wichita, Osage, Mandan
- Nomadic, followed the buffalo herd
- Learned to use horses






Chief Pontiac

Struggles for Control

- **European settlers start moving to the Midwest**
- **Settlers traded tools to Indians for furs and land**
- **Some settlers fought with the Native Americans**



Tecumseh

1783: U.S. gets the Northwest Territory from Britain at the Treaty of Paris, which ended the Revolutionary War



U.S. TERRITORIAL ACQUISITIONS



States that were part of the Louisiana Purchase





**Lewis and Clark Expedition
(1804-1806)**



Meriwether Lewis



William Clark

Homesteaders on the Great Plains

asc

HOMESTEAD.
Land Office at *Prossville Neb*
January 20th 1868.

CERTIFICATE, } APPLICATION,
No. 1 } No. 1

It is hereby certified, That pursuant to the provisions of the act of Congress, approved May 20, 1862, entitled "An act to secure homesteads to actual settlers on the public domain,"

Daniel Lyman has
made payment in full for *Section 26* of *Township 41*
of Range *five (5) E* containing *160*

Now, therefore, be it known, That on presentation of this Certificate to the COMMISSIONER OF THE GENERAL LAND OFFICE, the said *Daniel Lyman* shall be entitled to a Patent for the Tract of Land above described.

Henry M. Atkinson

PRODUCTS WILL PAY FOR LAND AND IMPROVEMENTS!

MILLIONS OF ACRES

View on the Big Plain, between Canada and Ohio, representing Valley and Rolling Prairie Land in Nebraska.

IOWA & NEBRASKA LANDS


10 YEARS CREDIT
BY THE Missouri River R.R.C.

BEST AND LOW PRICES
Annually, beginning Four Years after purchase FROM 10 YEARS PRICE, FOR CASH.

TRIP TICKETS SOLD
on Land bought in 30 days from date of purchase. PASSENGER TICKETS TO BE PAID FOR IN ADVANCE. (PASSAGE AND FARE AFFORDED TO PURCHASERS AND THEIR FAMILIES.)


RES. LAND COMMISSIONER,
VITT. Ass't Land Comm'r, Burlington, I.

Residences are provided at Burlington and Lincoln.



Homestead Act, 1862

Sod Houses



Locusts



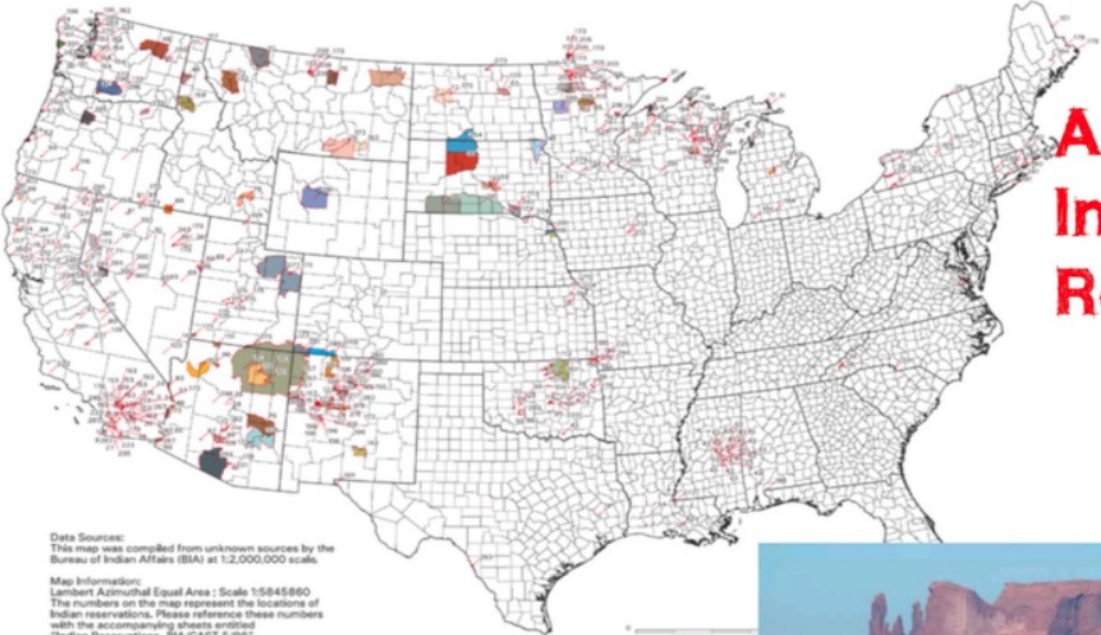
Dust Storms



Prairie Fires



Indian Reservations in the Continental United States




**American
Indian
Reservation**

Data Sources:
This map was compiled from unknown sources by the Bureau of Indian Affairs (BIA) at 1:2,000,000 scale.


Map Information:
Lambert Azimuthal Equal Area ; Scale 1:5845860
The numbers on the map represent the locations of Indian reservations. Please reference these numbers with the accompanying sheets entitled "Indian Reservations- BIA/CAST 5/95".



Growth of Midwestern Cities



Henry Ford



Model T



Assembly Line



St. Louis, Missouri



Chicago, Illinois



Minneapolis, Minnesota