

Exploring the South: Land and Climate



Land and Water of the South

- **14 States**
- **2 Regions**
 - **Upper South**
 - **Lower South**





Upper South

- **Hills**
- **Plateaus**
- **Valleys**





Lower South

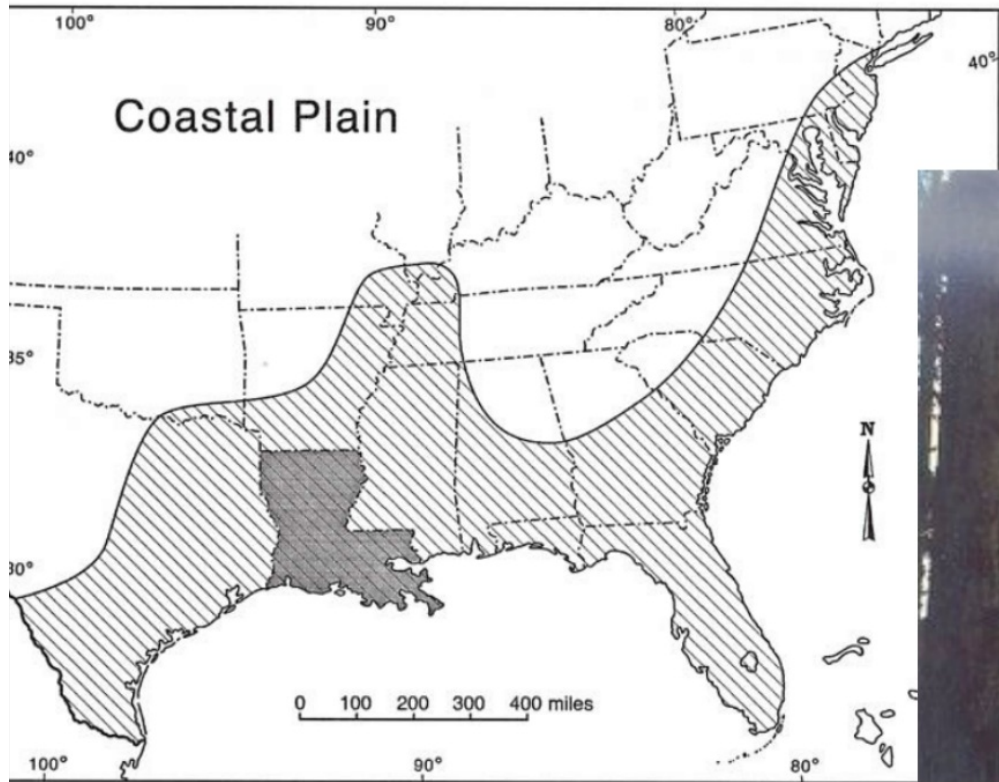
- **Wetlands**
- **Swamps**
- **Rivers**



Coastal Plain

- Texas to Florida
- Florida to Virginia

- Lowland areas



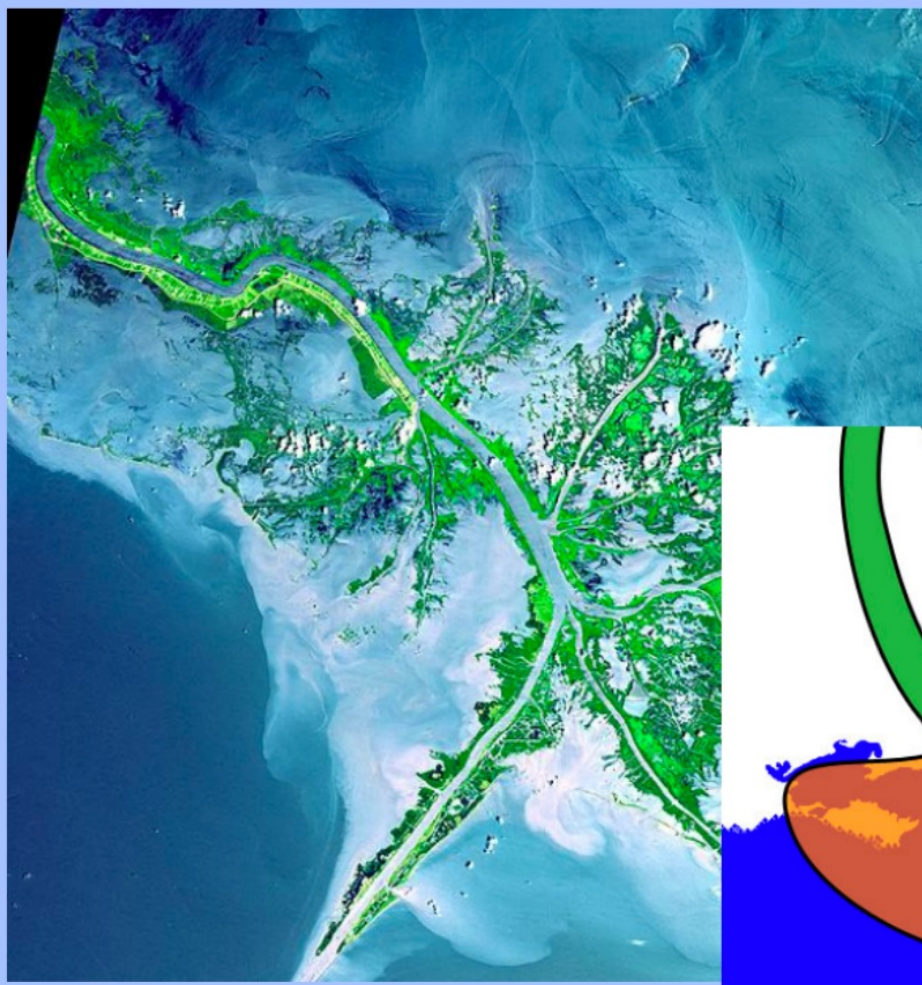
Peninsula: a piece of land surrounded by water on three sides.



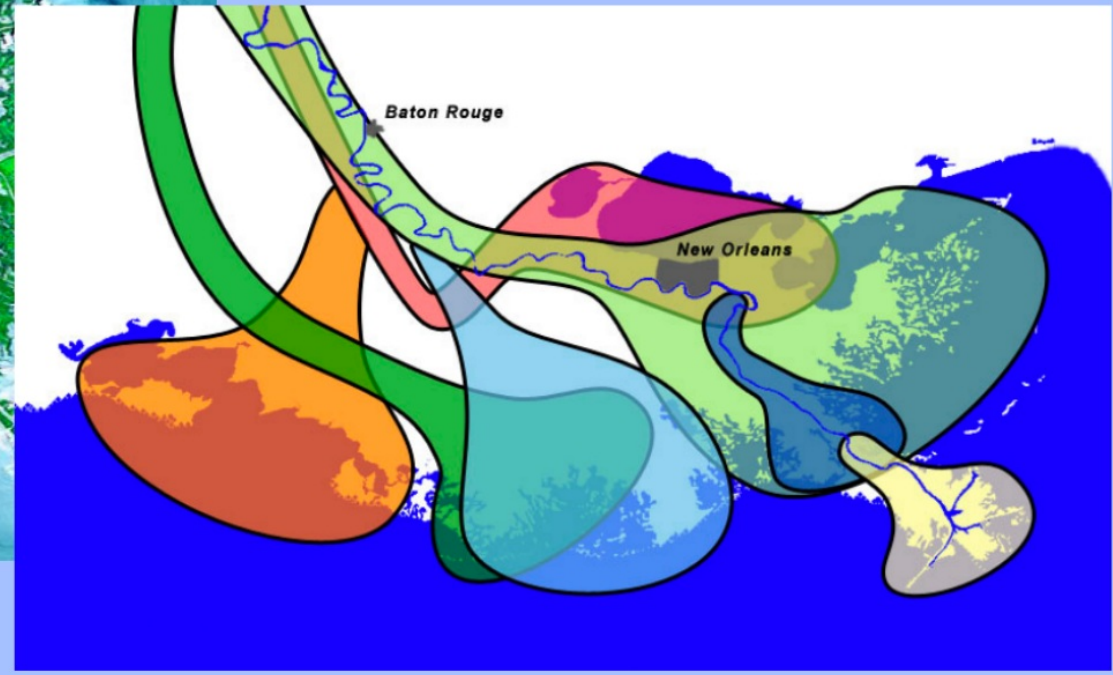
Mississippi River: Largest river in the South (and the U.S.)




Delta: A triangle-shaped area at the mouth of a river.



**Mississippi River
Delta**



Everglades





Climate and Wildlife

- **The South has more than 1 climate**
- **It's warmer than northern regions**
- **Has longer farming seasons**



Weather in the South



Hurricane

Tornado



FLORIDA MANGROVES



